



Coos County Land Use Permit Application

SUBMIT TO COOS COUNTY PLANNING DEPT. AT 60 E. SECOND STREET OR MAIL
TO: COOS COUNTY PLANNING 250 N. BAXTER, COQUILLE OR 97423. EMAIL
PLANNING@CO.COOS.OR.US PHONE: 541-396-7770

152237792

FILE NUMBER: ACU-24-003

152134271

Date Received: 3/4/2024

Receipt #: 152115240

Received by: C. Carr

This application shall be filled out electronically. If you need assistance please contact staff.

If the fee is not included the application will not be processed.

(If payment is received on line a file number is required prior to submittal)

LAND INFORMATION

A. Land Owner(s) Weyerhaeuser NR Company; Attn: Will Stroud

Mailing address: 5000 Franklin Blvd, Eugene, OR 97403

Phone: 541.988.4704

Email: will.stroud@weyerhaeuser.com

Township: Range: Section: ¼ Section: 1/16 Section: Tax lots:

26S 14W 20 Select Select 01900

Select Select Select Select Select

Tax Account Number(s): 580400

Zone: Select Zone Forest (F)

Tax Account Number(s) _____

Please Select

B. Applicant(s) Same as owner

Mailing address: _____

Phone: _____

C. Consultant or Agent: DOWL; Peter Anderson

Mailing Address 920 Country Club Rd STE 100B, Eugene, OR 97401

Phone #: 541-762-2078

Email: pdanderson@dowl.com

Type of Application Requested

- Comp Plan Amendment
- Text Amendment
- Map - Rezone

- Administrative Conditional Use Review - ACU
- Hearings Body Conditional Use Review - HBCU
- Variance - V

- Land Division - P, SUB or PUD
- Family/Medical Hardship Dwelling
- Home Occupation/Cottage Industry

Special Districts and Services

Water Service Type: Select type of Water Service

Sewage Disposal Type: Select type of Sewage System

School District: Select School District

Fire District: Select Fire District

Please include the supplement application with request. If you need assistance with the application or supplemental application please contact staff. Staff is not able to provide legal advice. If you need help with findings please contact a land use attorney or contulant.

Any property information may be obtained from a tax statement or can be found on the County Assessor's webpage at the following links: [Map Information](#) Or [Account Information](#)

D. **ATTACHED WRITTEN STATEMENT.** With all land use applications, the “burden of proof” is on the applicant. It is important that you provide information that clearly describes the nature of the request and indicates how the proposal complies with all of the applicable criteria within the Coos County Zoning and Land Development Ordinance (CCZLDO). You must address each of the Ordinance criteria on a point-by-point basis in order for this application to be deemed complete. A planner will explain which sections of the Ordinance pertain to your specific request. The information described below is required at the time you submit your application. The processing of your application does not begin until the application is determined to be complete. An incomplete application will postpone the decision, or may result in denial of the request. Please mark the items below to ensure your submittal is complete.

Application Check List: Please make off all steps as you complete them.

- I. A written statement of intent, attached to this application, with necessary supporting evidence which fully and factually describes the following:
 - 1. A complete explanation of how the request complies with the applicable provisions and criteria in the Zoning Ordinance. A planner will explain which sections of the Ordinance pertain to your specific request. You must address each of the Ordinance criteria on a point-by-point basis in order for this application to be deemed complete.
 - 2. A description of the property in question, including, but not limited to the following: size, vegetation, crops grown, access, existing buildings, topography, etc.
 - 3. A complete description of the request, including any new structures proposed.
 - 4. If applicable, documentation from sewer and water district showing availability for connection.
- II. A plot plan (map) of the property. Please indicate the following on your plot plan:
 - 1. Location of all existing and proposed buildings and structures
 - 2. Existing County Road, public right-of-way or other means of legal access
 - 3. Location of any existing septic systems and designated repair areas
 - 4. Limits of 100-year floodplain elevation (if applicable)
 - 5. Vegetation on the property
 - 6. Location of any outstanding physical features
 - 7. Location and description (paved, gravel, etc.) of vehicular access to the dwelling location
- III. A copy of the current deed, including the legal description, of the subject property. Copies may be obtained at the Coos County Clerk's Office.

I certify that this application and its related documents are accurate to the best of my knowledge. I am aware that there is an appeal period following the date of the Planning Director’s decision on this land use action. I understand that the signature on this application authorizes representatives of the Coos County Planning Department to enter upon the subject property to gather information pertinent to this request. If the application is signed by an agent, the owner's written authorization must be attached.

If this application is refereed directly to a hearings officer or hearings body I understand that I am obligated to pay the additional fees incurred as part of the conditions of approval. I understand that I/we are not acting on the county’s behalf and any fee that is a result of complying with any conditions of approval is the applicants/property owner responsibility. I understand that conditions of approval are required to be complied with at all time and an violation of such conditions may result in a revocation of this permit. Signatures required below for application processing.

William Stroud

Digitally signed by William Stroud
Date: 2024.02.21 13:44:25 -08'00'

ACCESS INFORMATION

The Coos County Road Department will be reviewing your proposal for safe access, driveway, road, and parking standards. There is a fee for this service. If you have questions about these services please contact the Road Department at 541-396-7660.

Property Address: No assigned address

Type of Access: Private Easement - Provide Easement Name of Access: _____

Is this property in the Urban Growth Boundary? No

Is a new road created as part of this request? No

Required parking spaces are based on the use of the property. If this is for a residential use two spaces are required. Any other use will require a separate parking plan submitted that is required to have the following items:

- Current utilities and proposed utilities;
- Roadmaster may require drawings and specs from the Oregon Standards Specification Manual (OSSC) (current edition).
- The location and design of bicycle and pedestrian facilities shall be indicated on the site plan if this is a parking plan;
- Location of existing and proposed access point(s) on both sides of the road where applicable;
- Pedestrian access and circulation will be required if applicable. Internal pedestrian circulation shall be provided in new commercial, office, and multi-family residential developments through the clustering of buildings, construction of walkways, landscaping, accessways, or similar techniques;
- All plans (industrial and commercial) shall clearly show how the internal pedestrian and bicycle facilities of the site connect with external existing or planned facilities or systems;
- Distances to neighboring constructed access points, median openings (where applicable), traffic signals (where applicable), intersections, and other transportation features on both sides of the property;
- Number and direction of lanes to be constructed on the road plus striping plans;
- All planned transportation features (such as sidewalks, bikeways, auxiliary lanes, signals, etc.); and
- Parking and internal circulation plans including walkways and bikeways, in UGB's and UUC's.

Additional requirements that may apply depending on size of proposed development.

- a. Traffic Study completed by a registered traffic engineer.
- b. Access Analysis completed by a registered traffic engineer
- c. Sight Distance Certification from a registered traffic engineer.

Regulations regarding roads, driveways, access and parking standards can be found in Coos County Zoning and Land Development Ordinance [\(CCZLDO\) Article 7](#).

By signing the application I am authorizing Coos County Roadmaster or designee to enter the property to determine compliance with Access, Parking, driveway and Road Standards. Inspections should be made by calling the Road Department at 541-396-7660

Coos County Road Department Use Only

Roadmaster or designee: _____

Driveway

Parking

Access

Bonded

Date:

Receipt #

File Number: DR-21-

ADDRESS OF DRIVEWAY #1 CLOSEST TO YOUR NEW DRIVEWAY: _____

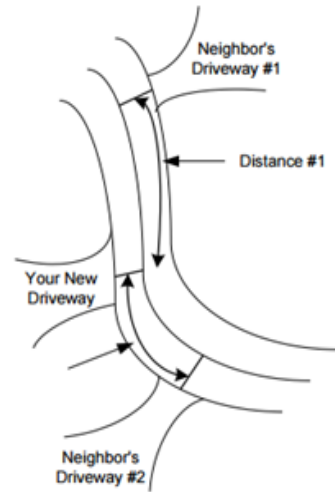
DISTANCE FROM DRIVEWAY #1 TO YOUR NEW DRIVEWAY: _____

Is this driveway on the same side of the road as your Driveway: Select

ADDRESS OF DRIVEWAY #2 CLOSEST TO YOUR NEW DRIVEWAY: _____

DISTANCE FROM DRIVEWAY #2 TO YOUR NEW DRIVEWAY: _____

Is this driveway on the same side of the road as your Driveway: Select



The distance information is important from your new driveway to the closest driveways on either side of you (doesn't matter which side of the road) and what the addresses are to those two driveways. This information is important to include in the formula used to calculate the correct address.

Staff from the County Road Department will place the stake and once the driveway stake has been placed, it must not be moved. If your stake is removed or damaged you may purchase replacements.

Additional Notes or directions:

This application is not required.

SANITATION INFORMATION

If this is a request for a recreational, commercial, industrial, vacation rental, manufactured home park, mass or small gathering Coos Health and Wellness, Environmental Health Staff will be reviewing the proposal to ensure the use meets environmental health standards for sanitation and water requirements to serve the facility. If the proposal indicates that you are using a community water system a review may be required. A fee is charged for this service and shall be submitted with the application \$83.00. If you have questions about regulations regarding environmental health services please call 541-266-6720. This form is required to be signed off for any type of subdivision, recreational, commercial, industrial, vacation rental, manufactured home park, mass or small gathering.

Water Service Type: Select

Sewage Disposal Type: Select

Please check if this request is for industrial, commercial, recreational or home base business use and complete the following questions:

- How many employees/vendors/patrons, total, will be on site?
- Will food be offered as part of the an on-site business?
- Will overnight accommodations be offered as part of an on-site business?
- What will be the hours of operation of the business?

Please check if the request is for a land division.

This application is for a Validation of a Unit of Land Not Lawfully Established, no new parcels are proposed as part of this application.

Coos County Environmental Health Use Only:

Staff Reviewing Application: _____

Staff Signature: _____

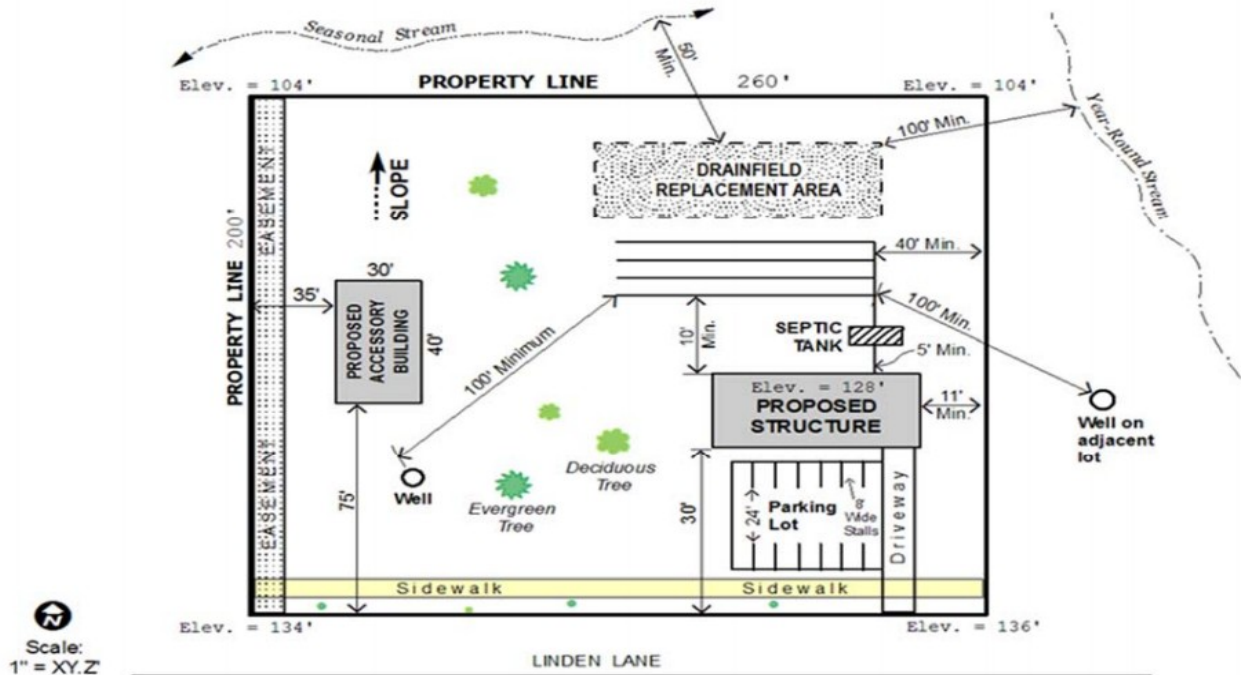
- This application is found to be in compliance and will require no additional inspections
- This application is found to be in compliance but will require future inspections
- This application will require inspection prior to determining initial compliance. The applicant shall contact Coos Health and Wellness, Environmental Health Division to make an appointment.

Additional Comments:

No existing water service or sewage disposal systems are present on site. The land proposed for validation is an undeveloped, forested property used for forestry and timber harvesting. No water services or sewage disposal systems are proposed or required for the subject parcel.

Plot Plan
The grid for the plot plan is found on the next page


SAMPLE PLOT PLAN



ITEMS THAT MUST BE ON THE PLOT PLAN:

At a minimum, the site plan should provide information on the following items:

- Existing and proposed lot lines, lot or parcel numbers, and acreage/square footage of lots.
- Dimensions of all illustrated features (i.e. all structures, septic systems, driveways, roads, etc.)
- Significant natural features (slopes greater than 20%, geologic hazards, wetlands, drainage ways, rivers, streams, and the general location of existing trees, etc.).
- Existing easements (access, storm drainage, utility, etc.).
- Existing and proposed (structures, outbuildings, septic, etc.) on site and on adjoining properties.
- Existing and proposed road locations including widths, curbs, and sidewalks.
- Existing and proposed driveway approach locations on site, existing driveway approaches on adjoining properties on the same side of the street, and existing driveway approaches across the street from the site.
- Contiguous properties under the same ownership.
- General predevelopment topographical information (minimum 10' contour intervals).
- Location of utilities.
- If redevelopment is viable in the future, a redevelopment plan should be included.
- Preliminary site utility plan.
- Please add any additional Road or parking items from the parking form.



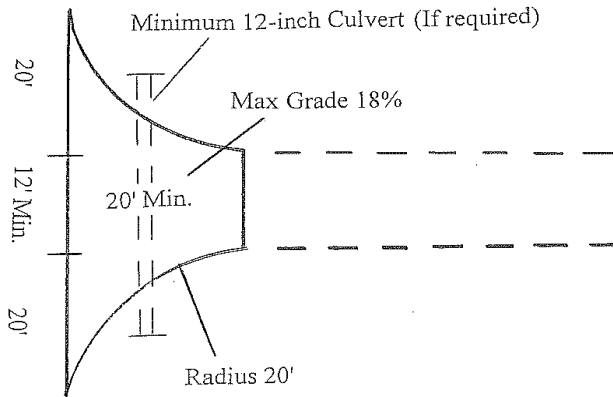
A private road which is created to provide ingress or egress in conjunction with the use of land for forestry, mining or agricultural purposes shall not be required to meet minimum road, bridge or driveway standards set forth in this ordinance, nor are such resource-related roads, bridges or driveways reviewable by the County. However, all new and re-opened forestry, mining or agricultural roads shall meet the access standards listed in this section.

Forestry, Mining or Agricultural Access Standard drawing
Sight Distance Requirements (at the approach entrance)

- Speed less than 35 mph – 100’ both directions
- Speed greater than 35 mph – 150’ both directions

All Weather Surfaces – minimum aggregate base as required by the Roadmaster
The access will be developed from the edge of the developed road.

Figure 7.1.450

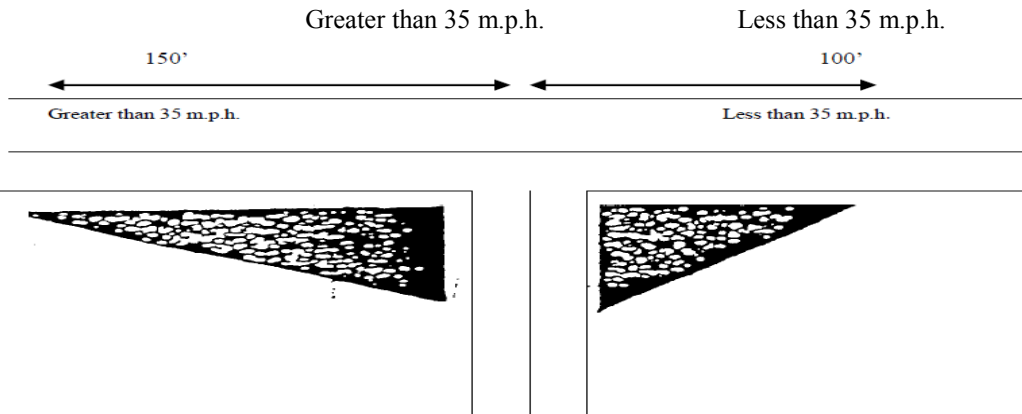


Construct appropriate ditches to prevent water runoff from discharging from the land onto a road under county jurisdiction. Pursuant to ORS 368.256 creation of a road hazard is prohibited.

VISION CLEARANCE TRIANGLE:

The following regulations shall apply to all intersections of streets and roads within all districts in order to provide adequate visibility for vehicular traffic. There shall be no visual obstructions over thirty-six (36) inches in height within the clear vision area established herein. In addition to street or road intersections, the provisions of this section shall also apply to mobile home park, recreational vehicle park, and campground accesses (entrances or exists).

The clear vision area shall extend along the right-of-way of the street for a minimum of 100 feet where the speed limit is less than 35 M.P.H.; and not less than 150 feet where the speed limit is greater than 35 m.p.h. The clear vision area shall be effective from a point in the center of the access not less than 25 feet back from the street right-of-way line.



PARKING STANDARDS

USE	STANDARD
Retail store and general commercial except as provided in subsection b. of this section.	1 space per 200 square feet of floor area, plus 1 space per employee. 1 Bicycle space
Retail store handling bulky merchandise (furniture, appliances, automobiles, machinery, etc.)	1 space per 600 square feet of floor area, plus 1 space per employee. 1 Bicycle space
Bank, general office, (except medical and dental).	1 space per 600 square feet of floor area, plus 1 space per employee. 1 Bicycle space
Medical or dental clinic or office.	1 ½ space per examination room plus 1 space per employee. 1 Bicycle space
Eating or drinking establishment.	1 space per 200 square feet of floor area, plus 1 space for every 4 seats. 1 Bicycle space
Bowling Alley	5 spaces per alley plus 1 space per 2 employees. 1 Bicycle space
Dance hall, skating rink, lodge hall.	1 space per 100 square feet of floor area plus 1 space per 2 employees. 1 Bicycle space
Stadium, arena, theater, race track	1 space per 4 seats or every 8 feet of bench length or equivalent capacity if no seating is provided. 1 Bicycle space
Storage warehouse, manufacturing establishment, or trucking freight terminal	1 space per employee. 1 Bicycle space
Wholesale establishment.	1 space per employee plus 1 space per 700 square feet of patron serving area. 1 Bicycle space
Welfare or correctional institution	1 space per 5 beds for patients or inmates, plus 1 space per employee. 1 Bicycle space
Convalescent hospital, nursing home, sanitarium, rest home, home for the aged.	1 space per 5 beds for patients or residents, plus 1 space per employee. 1 Bicycle space
Church, mortuary, sports arena, theater.	1 space for 4 seats or every 8 feet of bench length in the main auditorium. 1 Bicycle space
Library, reading room.	1 space per 400 square feet of floor area plus 1 space per employee. 1 Bicycle space
Preschool nursery, kindergarten.	2 spaces per teacher; plus off-street loading and unloading facility. 1 Bicycle space per 20 students
Elementary or junior high school.	1 space per classroom plus 1 space per administrative employee or 1 space per 4 seats or every 8 feet of bench length in the auditorium or assembly room whichever is greater. 1 Bicycle space per 10 students
High school	1 space per classroom plus 1 space per administrative employee plus 1 space for each 6 students or 1 space per 4 seats or 8 feet of bench length in the main Auditorium, whichever is greater. 1 Bicycle space per 20 students

Other auditorium, meeting room.	1 space per 4 seats or every 8 feet of bench length. 1 Bicycle space
Single-family dwelling.	2 spaces per dwelling unit.
Two-family or multi- family dwellings.	1 ½ spaces per dwelling unit. 1 bicycle space per unit for buildings with 4 or more units.
Motel, hotel, rooming or boarding house.	1 space per guest accommodation plus 1 space per employee.
Mobile home or RV park.	1 ½ spaces per mobile home or RV site.

Parking lot standards – Use the table above along with the area available to calculate the number of spaces required and determine the type of parking lot that needs to be created. The table below explains the spacing and dimensions to be used.

Minimum Horizontal Parking Widths for Standard Automobiles					
	One-way Parallel	30 deg	45 deg	60 deg	90 deg
Figures	A	B	C	D	E
Single row of Parking					
Parking Aisle	9'	20'	22'	23'	20'
Driving Aisle	12'	16'	17'	20'	24'
Minimum width of module (row and aisle)	21'	36'	39'	43'	44'
Figures #'s					
	F	G	H	I	J
Two Rows of Parking					
Parking Aisle	18'	40'	44'	46'	40'
Driving Aisle	12'	16'	17'	20'	24'
Minimum width of module (row and aisle)	30'	56'	61'	66'	64'

For figures please see Coos County Zoning and Land Development Ordinance (CCZLDO) § 7.5.175.

Please note: If you are developing in any wetlands or floodplain please contact Department of State Lands to ensure you are not required to obtain a state permit.

Coos County Planning
Land Division Supplemental Application

VI. Additional Information Required – *Lot of record information included with Exhibit C of submittal

1. Lien holder(s) name:

2. List of Easements and type: **Access Easements**
94-06-0077

3. Covenants or Deed Restrictions that apply:

4. Legal Access and maintenance agreements: **Access/Maintenance**
2016-06436
94-06-0077
5. Is the subject property part of an existing plat (partition or subdivision) Yes, answer the following:
 - a. What year was the plat recorded; and
 - b. Was it part of a partition or subdivision? Remember if property that has been partitioned or was part of a partition within the prior three years then the partition shall be reviewed pursuant to subdivision criteria.
6. Does the property current have water, sewer or on-site septic, Development?
The property contains undeveloped forest land.
7. Is the applicant requesting the Planning Director to waive the water requirements yes
 no, and if yes please explain why.
8. Are there natural hazards that apply to this property? **Select One**
Yes - landslide/liquefaction susceptibility
9. Is any portion of this property located within the Coastal Shoreland Boundary or Estuary? If so this shall be indicated on the plat. If within a CSB there will be additional site development criteria that apply. Select One
Yes
10. Is this property with the Beaches and Dunes? If so, this feature shall be identified and a noted that additional criteria may apply. **Select One**
No

VII. General Outline of process – If there is missing information the application will be deemed incomplete. The following is a general outline of the process for the review of land divisions in Coos County:

- a. Application is filed and reviewed for completeness pursuant to §5.0.200;
- b. Technical Review Committee (TRC) reviews tentative plans within 30 days from the date the application has been deemed complete. The Planning Director may extend this timeline if needed;

- c. Planning Director makes a decision unless subject to limited land use notice. If subject to limited land use notice pursuant to Article 5.0 a notice of decision will be mailed out within seven days of the expiration of the limited land use notice;
- d. Applicant submits construction drawings for any new public roads or access easements to the Roadmaster. The County Roadmaster reviews construction drawings and applicable specifications for public roads and access easements;
- e. Applicant constructs or bonds for required improvements;
- f. County Roadmaster inspects construction unless improvements are bonded;
- g. Applicant submits final plat after all conditions of approval have been completed;
- h. Planning Department coordinates review of final plat by affected County Departments;
- i. Board of Commissioners reviews final plats for subdivisions and for partitions proposing public dedications;
- j. Planning Director reviews final plats for partitions not proposing public dedications; and
- k. If the final plat is approved, the applicant shall comply with Section 6.2.825 and file the plat with the County Clerk. (OR 92-07-012PL)

VIII. SECTION 6.2.350 TENTATIVE PLAT REQUIREMENTS (Tentative Plan):

1. Application Requirements

- a. An application and a tentative plat for approval shall be initiated as provided in Section 5.0.150 of this ordinance.
- b. The applicant shall file with the Director the original and four (4) additional copies of the tentative map on 11" X 17" paper for partitions and 18" x 24" paper for subdivisions.
- c. The tentative plat shall be clearly and legibly drawn. It shall show all required information to scale so that the Approving Authority may have an adequate understanding of what is proposed. Under ordinary circumstances, the scale shall use a typical engineer scale (example 1" = 50').
- d. If the tentative plat requirements have not been met the application will be deemed incomplete until the maps have been correct and at that time the Technical Review Committee meeting will be scheduled.

2. Information required for tentative plat.

a. All Land Divisions

- North arrow, scale and date of the drawing.
- Appropriate identification clearly stating the map is a tentative plat.
- Names and addresses of the landowners, subdivider/partitioner and the engineer, surveyor, land planner or landscape architect responsible for designing.
- The tract designation or other description according to the real estate records of Coos County [Township, Range, Section, Tax Lot Number(s), and Assessor's Tax Account Number(s)].
- The boundary line (accurate in scale) of the tract to be divided and approximate acreage of the property.
- Contours with intervals of forty (40) feet or less referred to United States Geological Survey (or mean sea level) datum.
- The names of adjacent subdivisions or the names of recorded owners of adjoining parcels of unsubdivided land.
- The location, widths, and names of existing or platted streets or other public ways (including easements) within or adjacent to the tract, existing permanent buildings, railroad rights-of-way and other important features such as section lines, political subdivision boundary lines and school district boundaries.

- Existing sewers, water mains, culverts, drainage ways or other underground utilities or structures within the tract or immediately adjacent thereto, together with pipe sizes, grades and locations indicated.
- Location, acreage and dimensions of land to be dedicated for public use or reserved in the deeds for the common use of property owners in the proposed land division, together with the purpose of conditions or limitations of such reservations, if any.
- Easements, together with their dimensions, purpose and restrictions on use.
- Zoning classification of the land and Comprehensive Plan map designation.
- Draft of proposed restrictions and covenants affecting the plat if applicable. If not applicable indicate that on the form.
- Predominant natural features such as water courses and their flows, marshes, rock outcropping, and areas subject to flooding, sliding or other natural hazards. Applicable natural hazards may be verified with planning staff.
- A current property report (less than 6 months old) indicating any taxes, assessment or other liens against the property, easements, restrictive covenants and rights-of-way, and ownerships of the property of the proposed development. A title report is acceptable.

b. Subdivisions – Shall include the following additional information:

- The proposed name of the subdivision must be on the plat.
- The proposed street pattern or layout showing the name and widths of proposed streets and alleys.
- Private streets and all restrictions or reservations relating to such private streets.
- Proposed Subdivision proposed lots, approximate dimensions, size and boundaries. Residential lots shall be numbered consecutively. Lots that are to be used for other than residential purposes shall be identified with letter designations.
- Parks, playgrounds, recreation areas, parkways, and open space for public use, clearly identified.
- The location of existing or proposed bicycle and/or pedestrian facilities if required under Article VII of this Ordinance.
- Proposed means and location of sewage disposal and water supply systems.

3. Development Phasing

a. Subdivisions shall:

- i. provide for platting in as many as three (3) phases. The preliminary plan must show each phase and be accompanied by proposed time limitations for approval of the final plat for each phase.
- ii. Time limitations for the various phases must meet the following requirements:
 1. Phase 1 final plat shall be approved within twenty-four (24) months of preliminary approval.
 2. Phase 2 final plat shall be approved within thirty-six (36) months of preliminary approval.
 3. Phase 3 final plat shall be approved within forty-eight (48) months of preliminary approval.

b. Partitions shall:

- i. Provide all phasing for partitions. If phasing is proposed then road standards for subdivisions shall apply.
- ii. If a land division is proposed on a property that has been partitioned in the prior three years then the partition shall be reviewed pursuant to subdivision criteria.

IX. Criteria: The following criteria will need to be addressed:

- a. A decision on the tentative land division plan application shall be made and notices shall be processed as required in Chapter 5.0 of this ordinance.
- b. The preliminary plan shall be approved if the Approving Authority finds the following:
 - i. The information required by this Article has been provided;
 - ii. The design and development standards of Chapter 6 have been met;
 - iii. Applicable transportation standards in chapter VII have been or will be complied with;
 - iv. Minimum parcel/lot sizes and requirements have been complied with for the zoning district.
 - v. If the preliminary plan provides for development in more than one phase, then Approving Authority makes findings and conclusions that such phasing is necessary due to the nature of the development, and that the applicant will be able to comply with the proposed time limitations.
 - vi. In granting tentative approval, the Approving Authority may impose conditions of approval deemed necessary to carry out the Comprehensive Plan and the provisions of this ordinance. Such conditions may include the construction of offsite public improvements, or money equivalent, deemed necessary, either immediately or in the future, as a result of the proposed development and shall be reasonably conceived to fulfill public needs emanating from the proposed development in the following respects:
 - i. Protection of the public from the potentially deleterious effects of the proposed development; or
 - ii. Fulfillment of the need for public service demands created by the proposed development.
- c. Conditional Approval. The Planning Director may impose special conditions upon the approval of a tentative plan when it is established that such conditions are necessary to protect health, safety or welfare. Conditions may include but are not limited to the following:
 - i. roadway and plat design modifications;
 - ii. utility design modifications;
 - iii. conditions deemed necessary to provide safeguards against documented geologic hazards; and/or
 - iv. Other conditions deemed necessary to implement the objectives of the Comprehensive Plan.